



Food and Agriculture  
Organization of the  
United Nations



# FAO Global Action for FAW Control: Overview and Implementation

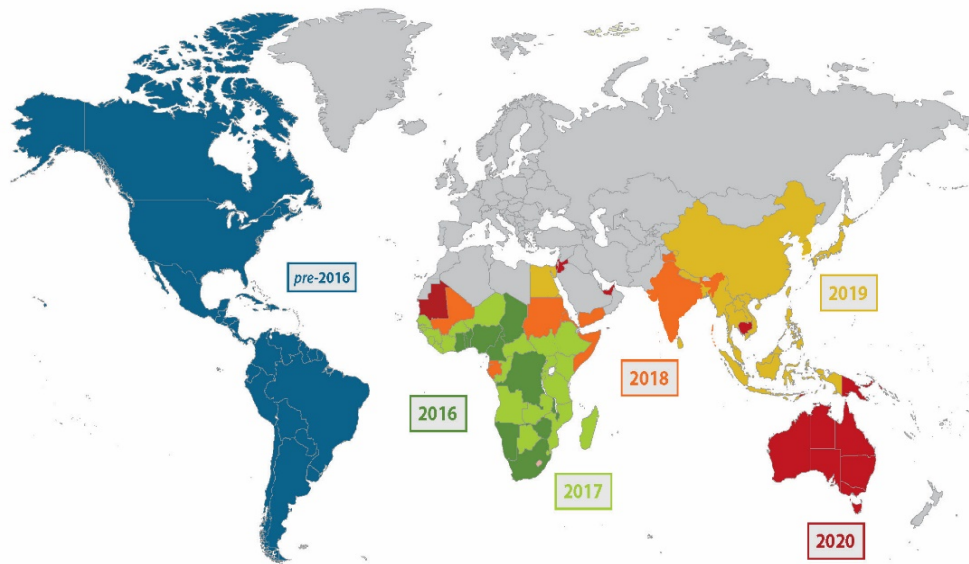
Jingyuan Xia, NSP Director

9 December 2020, FAO-HQs

FAW is one of the top 10 devastating plant pests affecting global food and agriculture (CABI, 2018)

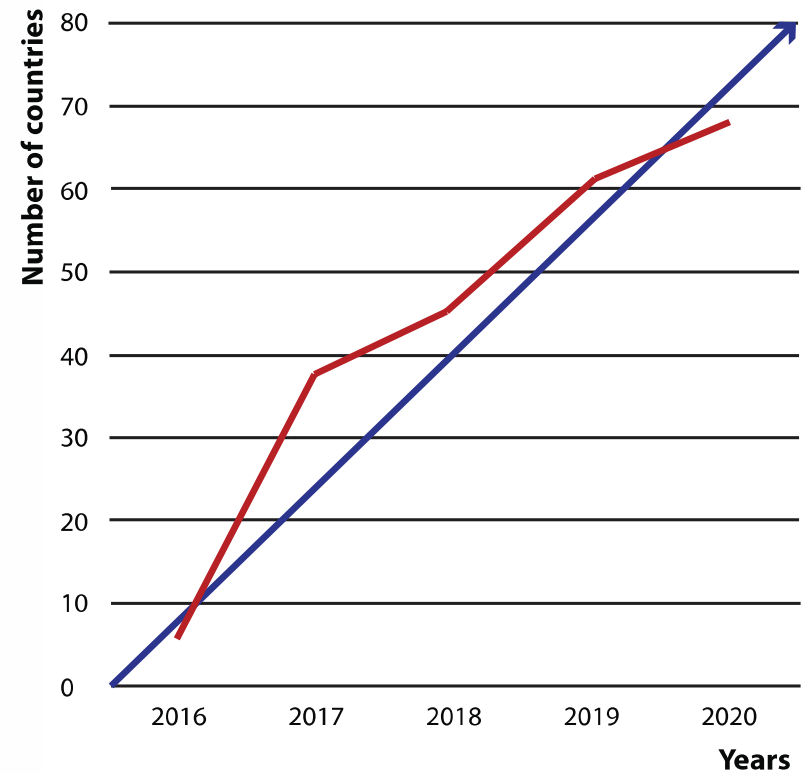


# Invasion and Distribution



Source: FAO, 2020. Conforms to Map No. 4170 Rev. 19 UNITED NATIONS (October 2020)

\* The boundaries and names shown and the designations used on this map do not imply the expression of any opinion whatsoever on the part of FAO concerning the legal status of any country, territory, city or area or of its authorities, or concerning the delimitation of its frontiers and boundaries. Dashed lines on maps represent approximate border lines for which there may not yet be full agreement.





# *Global Action and its Characters*

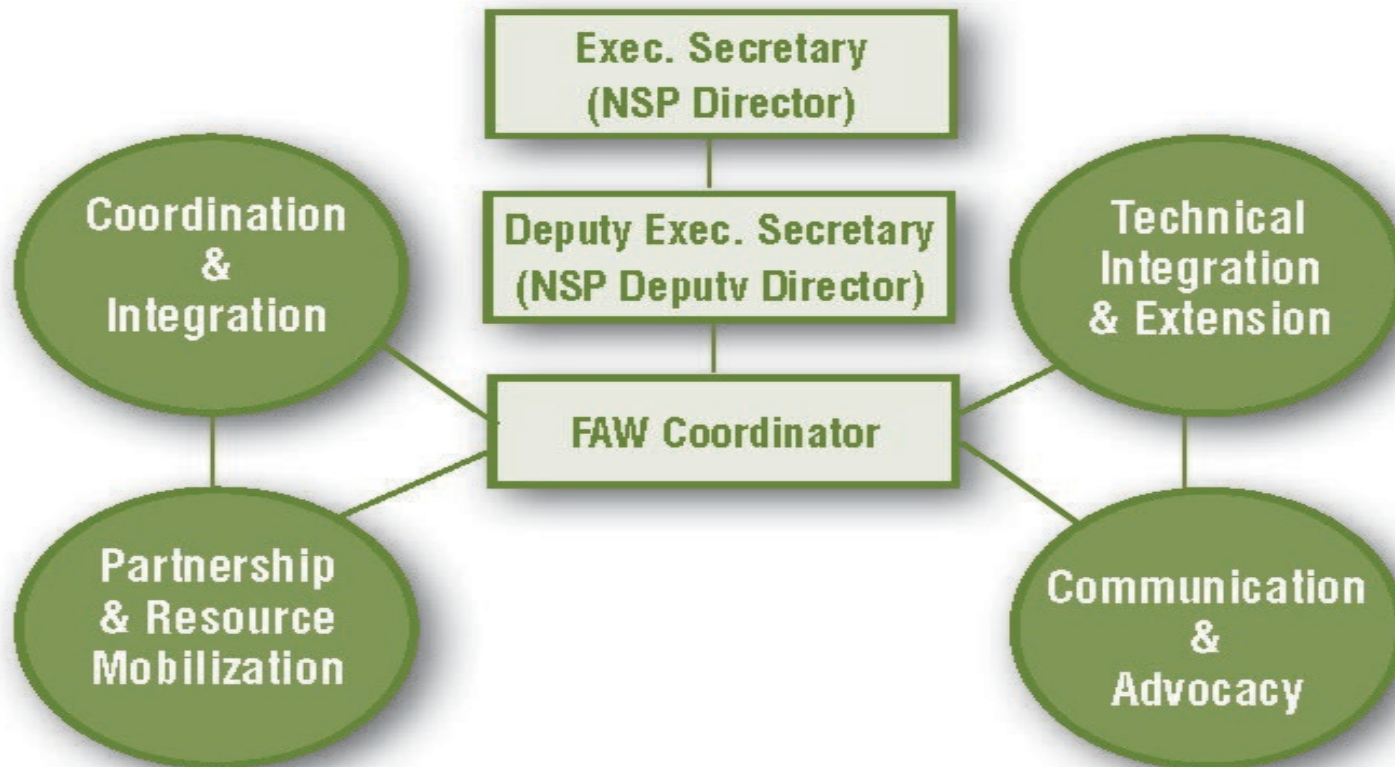
- ***Big coverage of regions:*** 3 FAO regions (Africa, Asia-Pacific and Near East), 3 IPPC RPPOs (IAPSC, NEPPO, and PPPO), and over 80 countries
- ***Big coverage of disciplines:*** From quarantine, IPM, and pesticides to plant resistance, cropping, and healthy cultivation
- ***Big coverage of stakeholders:*** Government, extension, research, private sectors, and development partners

# *Global Coordination*





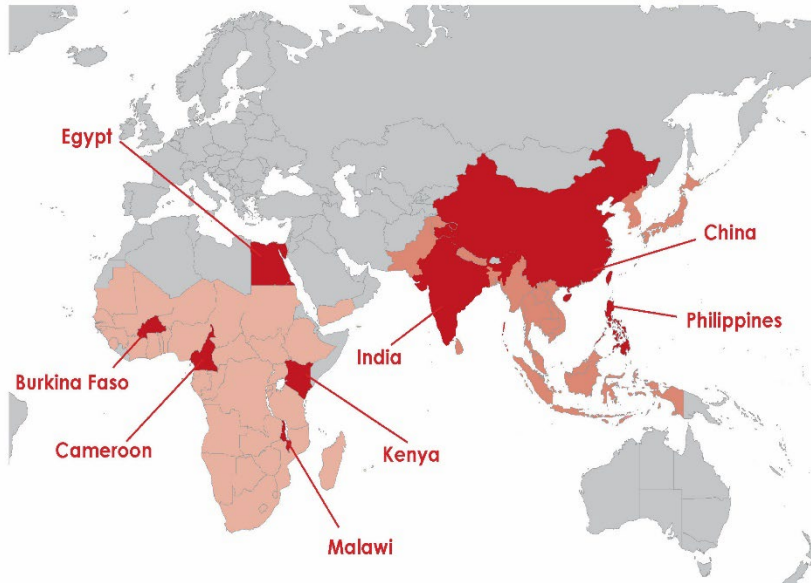
## *FAO FAW Secretariat*





## *National Implementation*

- ***IPM:*** Eight demonstration countries have been identified to implement IPM strategy in Africa, Asia and Near East, and they are representing 8 ecological zones and over 50% of maize in the three region, through which 53 pilot countries will be facilitated
- ***Prevention:*** 21 countries have been identified to implement prevention strategy in South Europe, South Pacific and Near East

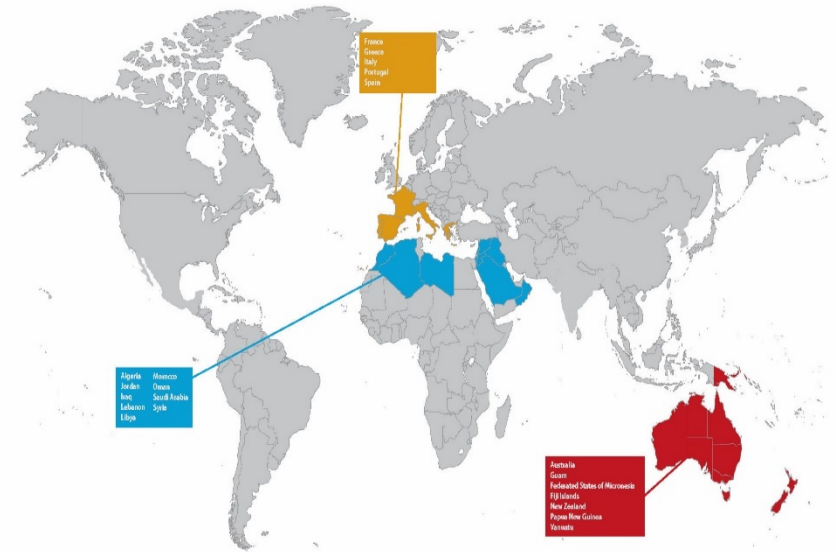


Source: FAO, 2020. Conforms to Map No. 4170 Rev. 19 UNITED NATIONS (October 2020)

\* The boundaries and names shown and the designations used on this map do not imply the expression of any opinion whatsoever on the part of FAO concerning the legal status of any country, territory, city or area or of its authorities, or concerning the delimitation of its frontiers and boundaries. Dashed lines on maps represent approximate border lines for which there may not yet be full agreement.

## ◆ 8 demonstration and 53 pilot countries for FAW IPM

## ◆ 21 countries for FAW prevention



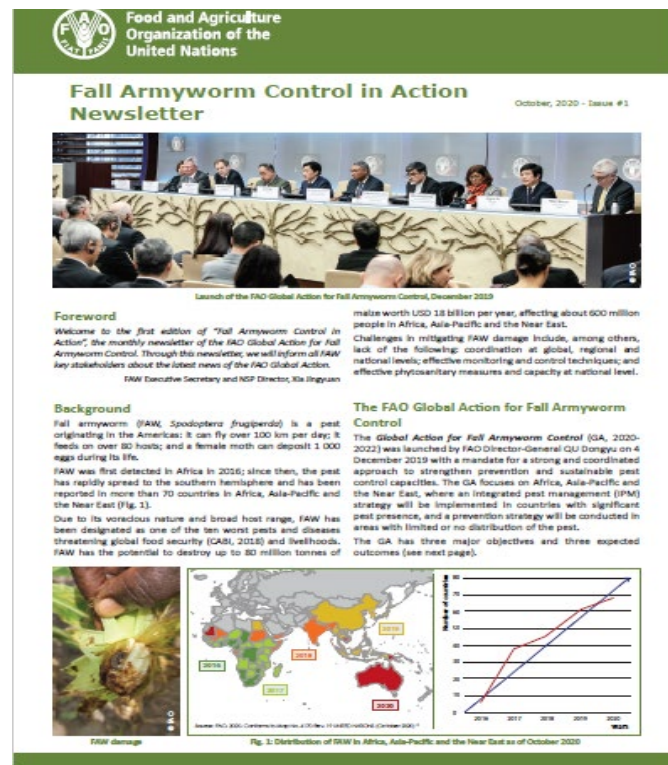
Source: FAO, 2020. Conforms to Map No. 4170 Rev. 19 UNITED NATIONS (October 2020)

\* The boundaries and names shown and the designations used on this map do not imply the expression of any opinion whatsoever on the part of FAO concerning the legal status of any country, territory, city or area or of its authorities, or concerning the delimitation of its frontiers and boundaries. Dashed lines on maps represent approximate border lines for which there may not yet be full agreement.



# Communications and Advocacy

- **Monthly Newsletter:** FAW control in Action issued from October 2020
- **Publications:** FAW Factsheet; Guidance
- **Virtual tools:** Website; video; social media





## *Resource Mobilization*

- **Sources:** National budget; FAO Contribution; Resource/Development partners; Private Sector
- **Initiated: USD 7.2 million** through the Technical Cooperation Programmes; **USD 1.5 million** through South–South Cooperation (SSC); **USD 9.0 million** through donor members (e.g. European Union, NORAD, France)



## *Way Forward*

- ***Development of guidance on prevention:*** Drafting and validating guidance on FAW prevention
- ***Training on pest risk assessment:*** Organizing national and regional training courses for trainers on FAW pest risk assessment and border control
- ***Implementation of preventive measures:*** Implementing preventive measures and FAW outbreak and alert system at national level



# Thank you